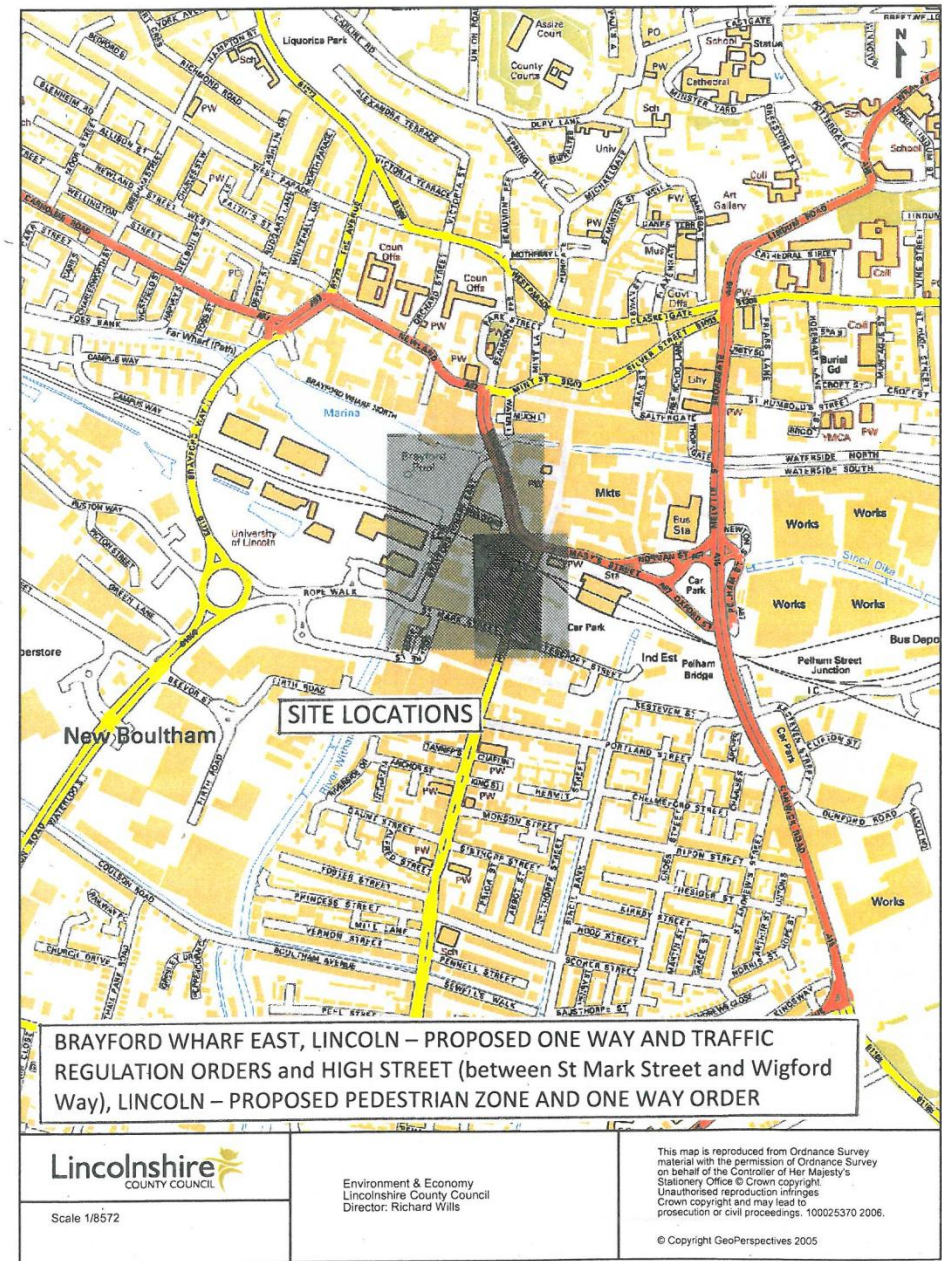


Planning and Regulation Committee – 4th July 2016

Brayford Wharf East, Lincoln – Proposed One Way and Traffic Regulation Orders and High Street (between St Mark Street and Wigford Way), Lincoln – Proposed Pedestrian Zone and One Way Order

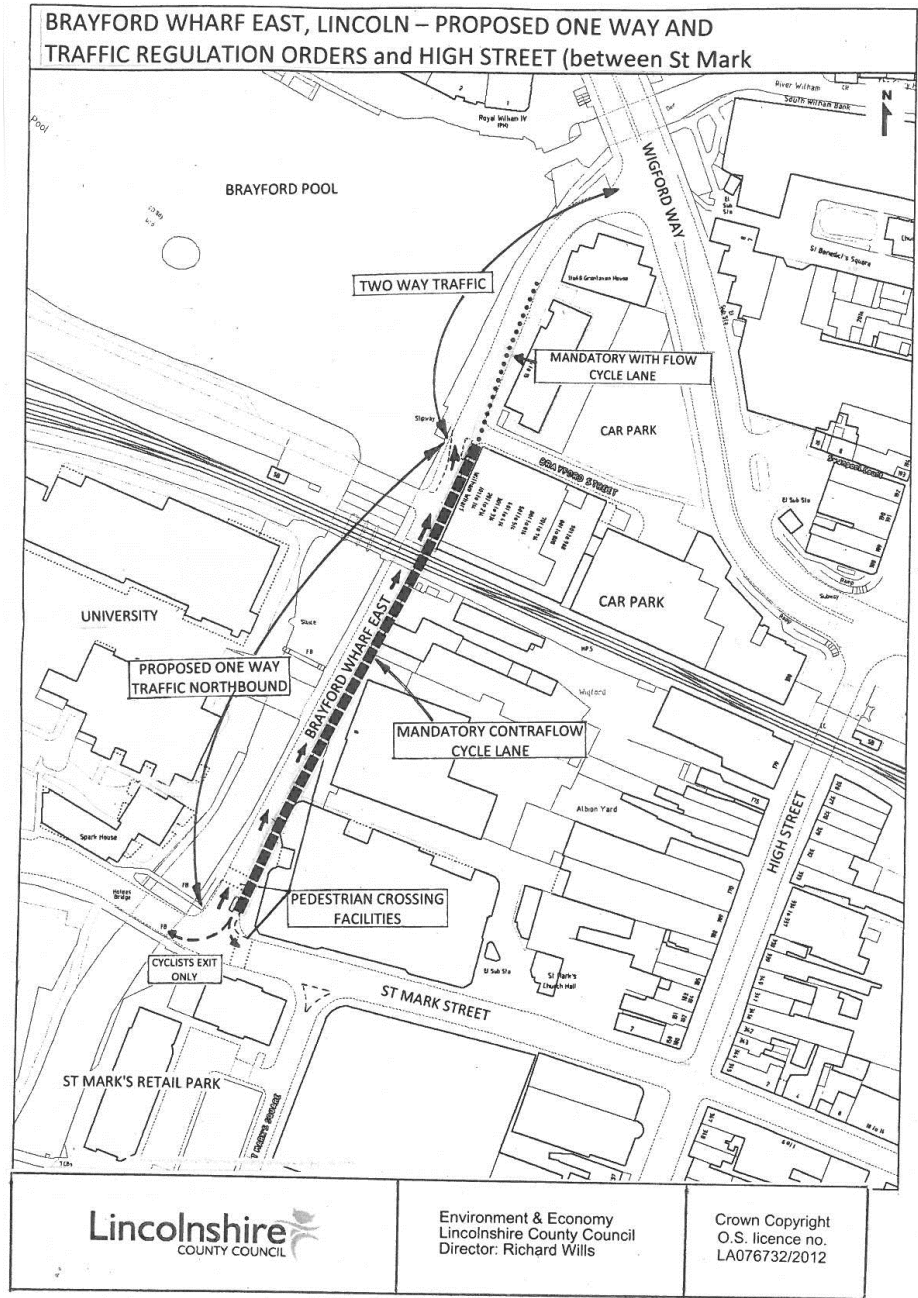
Appendix A

Overview of area affected



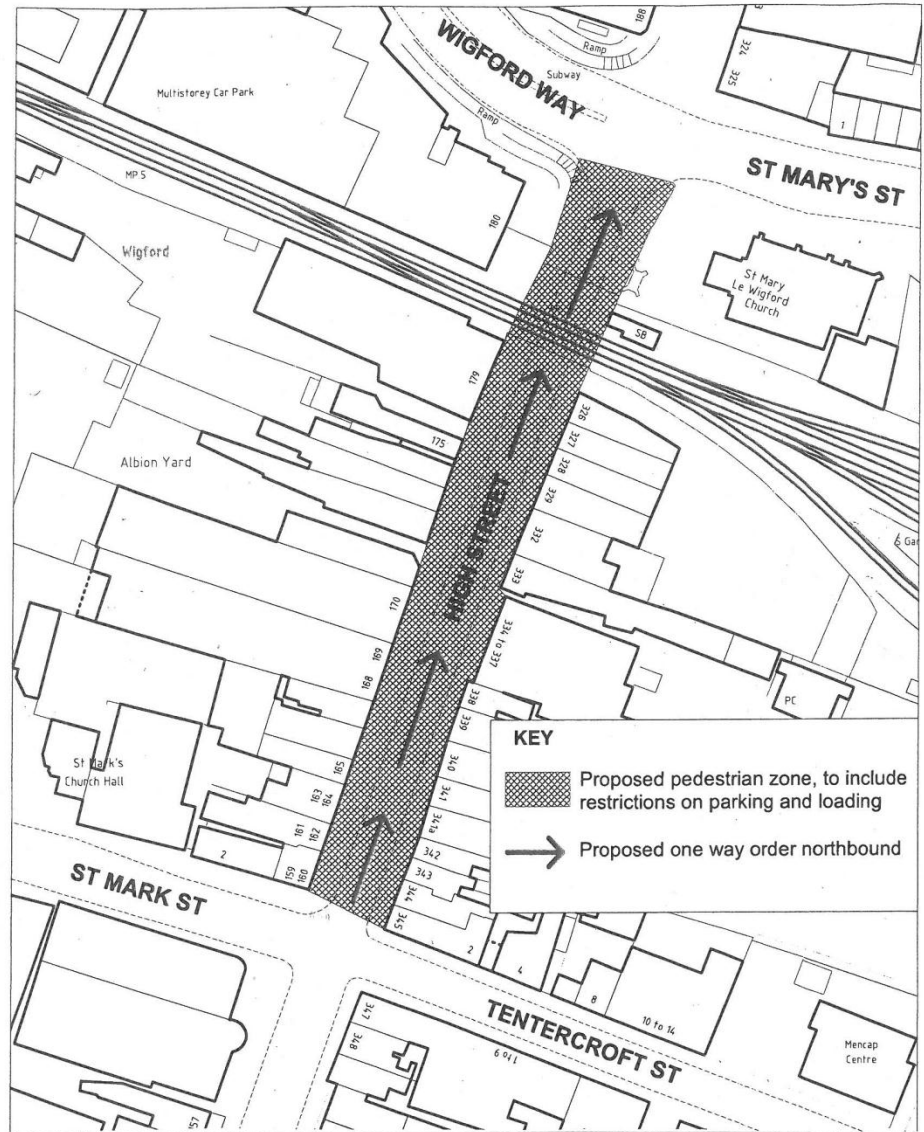
Appendix B

Plan of proposals at
Brayford Wharf East

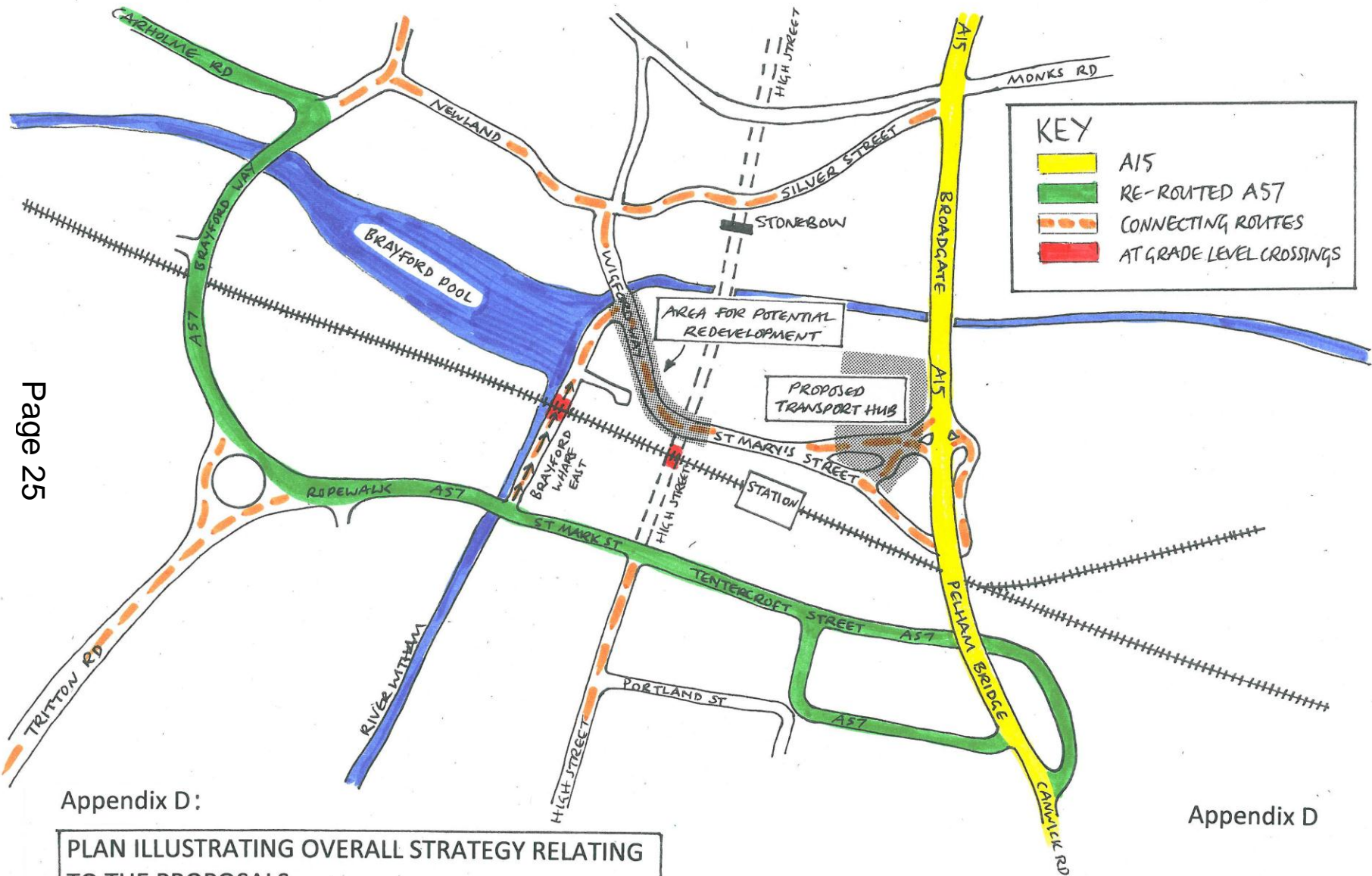


Appendix C

Plan of proposals at High Street



HIGH STREET (between St Mark Street and Wigford Way), LINCOLN – PROPOSED PEDESTRIAN ZONE AND ONE WAY ORDER



Appendix D:

PLAN ILLUSTRATING OVERALL STRATEGY RELATING TO THE PROPOSALS

Appendix D

VIEW SOUTHWARDS ALONG BRAYFORD WHARF EAST FROM
ITS JUNCTION WITH WIGFORD WAY



VIEW OF BRAYFORD STREET JUNCTION WITH BRAYFORD WHARF EAST



VIEW NORTHWARDS ALONG BRAYFORD WHARF EAST FROM ITS JUNCTION
WITH ST MARK STREET



VIEW NORTHWARDS ALONG HIGH STREET FROM ITS
JUNCTION WITH ST MARK STREET



VIEW SOUTHWARDS ALONG HIGH STREET FROM ITS
JUNCTION WITH WIGFORD WAY

